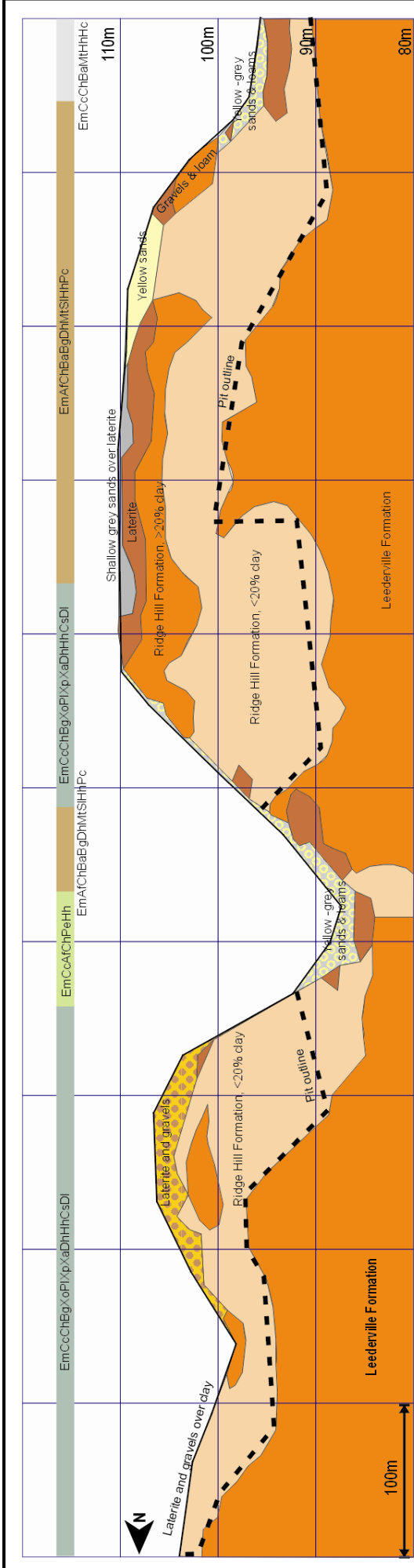


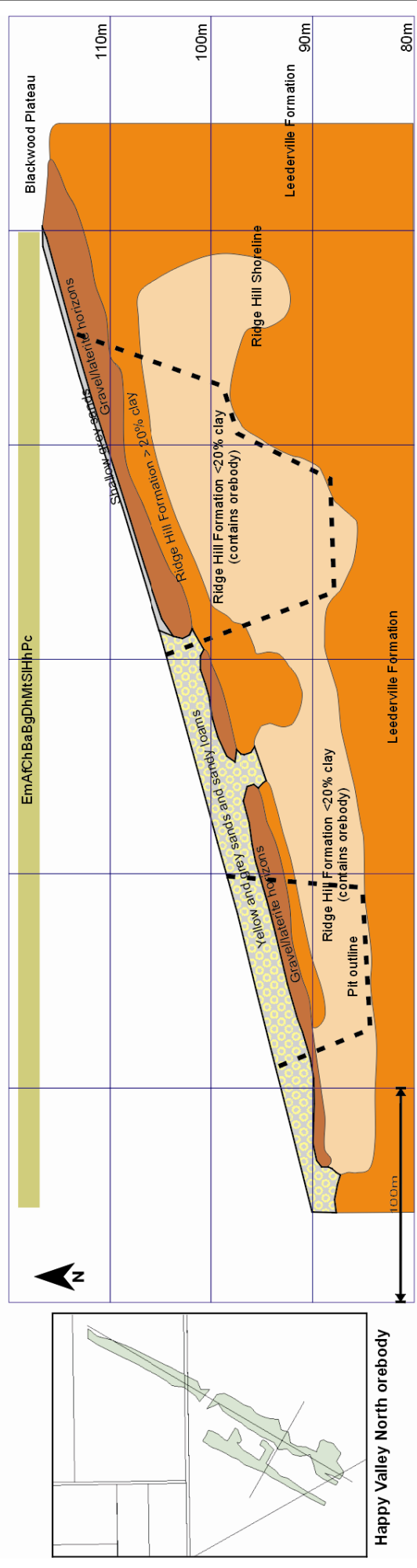
Happy Valley Environmental Review

YELLOW SAND UNIT: ABOVE LATERITE (LEFT) AND BELOW LATERITE (RIGHT)

FIGURE 4-7



Happy Valley North 3800mE drill line (view east)

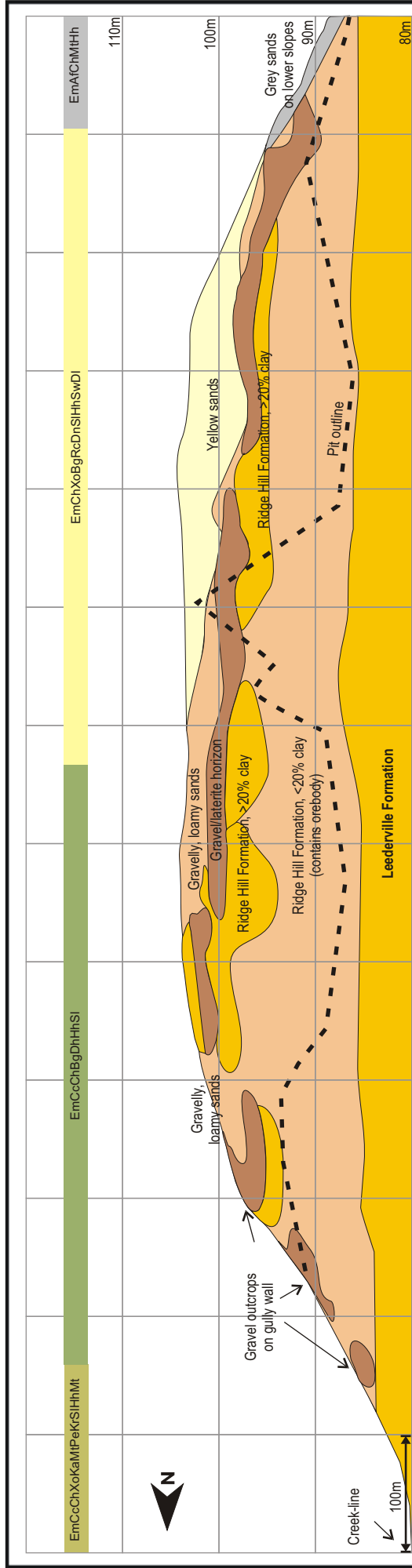


Happy Valley North 8005mN drill line (view north)

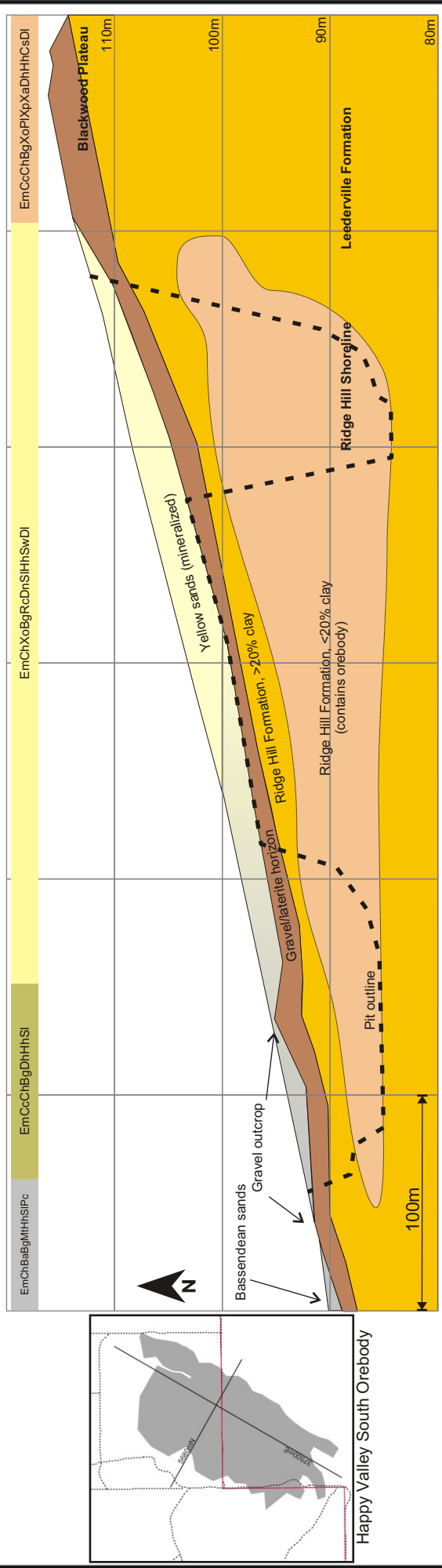


INTERPOLATED CROSS-SECTIONS OF THE HAPPY VALLEY NORTH OREBODY WITH VEG UNITS

FIGURE 4-8



Happy Valley South 37500mE drill line (view east)



Happy Valley South 5680mN drill line (view north)



INTERPOLATED CROSS-SECTIONS OF THE HAPPY VALLEY SOUTH OREBODY WITH VEG UNITS

FIGURE 4-9